

This is an Open Access document downloaded from ORCA, Cardiff University's institutional repository:<https://orca.cardiff.ac.uk/id/eprint/84152/>

This is the author's version of a work that was submitted to / accepted for publication.

Citation for final published version:

Ballinger, Rhoda 2014. On the edge: coastal governance and risk. Fra Paleo, Urbano, ed. Risk Governance: The Articulation of Hazard, Politics and Ecology, Springer, pp. 373-394. (10.1007/978-94-017-9328-5_20)

Publishers page: http://dx.doi.org/10.1007/978-94-017-9328-5_20

Please note:

Changes made as a result of publishing processes such as copy-editing, formatting and page numbers may not be reflected in this version. For the definitive version of this publication, please refer to the published source. You are advised to consult the publisher's version if you wish to cite this paper.

This version is being made available in accordance with publisher policies. See <http://orca.cf.ac.uk/policies.html> for usage policies. Copyright and moral rights for publications made available in ORCA are retained by the copyright holders.



Metadata of the chapter that will be visualized online

Chapter Title	On the Edge: Coastal Governance and Risk	
Copyright Year	2015	
Copyright Holder	Springer Science+Business Media Dordrecht	
Corresponding Author	Family Name	Ballinger
	Particle	
	Given Name	Rhoda
	Suffix	
	Division	School of Earth and Ocean Sciences
	Organization	Cardiff University
	Address	Main Building, Park Place, Cardiff, CF10 3AT, UK
	Email	BallingerRC@Cardiff.ac.uk

Abstract	<p>Coastal zones are not only some of the most populous areas of the planet, but are also some of the most hazardous, facing a wide range of hazards alongside environmental degradation and increasing development pressures. The inter-connectivity of coastal systems, both human and physical, provides particular challenges to risk management, especially in the context of the complex governance regimes of such areas, where contrasting land and marine institutions and policies come together. After a brief overview of traditional approaches to coastal risk management, the chapter focuses on the role and potential of integrated planning and management in facilitating a more balanced and sustainable approach to coastal risk management. Within such discussions the value and potential of Integrated Coastal Zone Management (ICZM) alongside other integrated and spatial planning approaches is explored. ICZM has frequently been endorsed as a means of managing competing resources and ‘wicked’ (multi-dimensional) coastal problems, and so potentially has a valuable role to play. Drawing on a range of examples, particularly from European experiences, the chapter evaluates the extent to which ICZM contributes to coastal risk management. Whilst not a panacea, the chapter concludes that ICZM may be able to facilitate the development of more adaptable and palatable approaches for local communities, much needed in the context of coastal climate change impacts.</p>
----------	---

Chapter 20

On the Edge: Coastal Governance and Risk

Rhoda Ballinger 3

20.1 Introduction. Coastal Risks and Needs 4

Coastal zones require special consideration. Loosely defined as those zones at the interface between marine and terrestrial systems, not only in terms of natural biological and physical processes, but also in terms of their governance, they pose unique and complex issues for natural risk management. Such zones are also some of the most populous areas of the planet (Mee 2010), where most megacities are located (Nicholls 1995; Grimmond 2011) and population densities average at least three times the global average (Small and Nicholls 2003). Many areas face multiple challenges, being susceptible to hazards such as storms, flooding, erosion and tsunamis as well as increasing environmental degradation and development pressures, including land subsidence, coastal habitat degradation, fisheries decline and pollution issues (Charlier 1989; Li 2003; Hadley 2009). Alongside this, the world's coast has lost much of its 'natural' coastal defence capacity, with 50 % of wetlands having disappeared over the last century due to human interference (Creel 2003). This has left high concentrations of people and assets at risk, particularly in deltas and other low lying coastal areas (McGranahan et al. 2007).

Such risks are also likely to rise as global population continues to grow and climate change exacerbates risks. Estimates for population growth vary, but some suggest the number of people living within 60 miles of coastlines will increase by about 35 % by 2025 compared with 1995 figures. Climate change, inducing a range of secondary impacts, including increased flooding, erosion, salinity changes and degradation of habitats, is likely to expose billions more worldwide to such risks (Creel 2003). Within South East Asia and the Pacific alone millions are likely to become sea level refugees by the end of the century (Wetzel et al. 2012). Whilst

R. Ballinger (✉)
School of Earth and Ocean Sciences, Cardiff University,
Main Building, Park Place, Cardiff CF10 3AT, UK
e-mail: BallingerRC@Cardiff.ac.uk

28 there remain huge uncertainties regarding climate change impacts and associated
29 sea level rise predictions, such implications require a detailed, critical review of
30 coastal governance and adaptability.

31 The chapter commences by reviewing traditional approaches to the management
32 of coastal hazards before considering recent advances towards a more integrated
33 approach to the management of coastal risks. The rest of the chapter focuses on the
34 challenges which the coastal zone poses, including those associated with building
35 and maintaining coastal resilience within the context of significant environmental
36 including climate change. Within such discussions, the potential of Integrated
37 Coastal Zone Management (ICZM) as a new governance approach is considered.

38 Throughout the chapter, there is focus on North West Europe where the author
39 has considerable first-hand experience. Lessons from this region should be relevant
40 elsewhere as much of the coast, particularly around the southern North Sea, is low
41 lying, densely populated, and faces a range of coastal hazards. Also, whilst the level
42 of centralisation and formality of arrangements associated with coastal protection
43 varies from country to country (O'Connor et al. 2010), the region includes some of
44 the most advanced coastal defence practice in the world. On top of this, public
45 expenditure dedicated to coast protection has risen significantly in recent decades
46 and is projected to escalate over the next half century (EUROSION 2004). This is
47 fuelling debate over the future of hard defences and the need for consideration of
48 other adaptation options and governance arrangements, including the role of ICZM.

49 **20.2 Changing Approaches to Managing Coastal Risk**

50 **20.2.1 Traditional Approaches**

51 Traditionally, coastal communities across North West Europe have battled 'against'
52 nature, constructing hard coastal defences, including sea walls and even tidal barriers,
53 along highly populated low-lying shores, particularly in the southern North Sea
54 region. This almost unquestioning reliance on technological fixes (Mee 2010) was
55 perpetuated after the 1953 North Sea storm event which resulted in a significant
56 death toll, particularly in the Netherlands (Hillen et al. 2010).

57 Consequently, the Development – Defend cycle has been a feature of much decision-
58 making until recently (Fig. 20.1) (Ballinger et al. 2002; Milligan and O'Riordan 2007).
59 This has been perpetuated by local populations who have expected 'hold the line'
60 solutions (Milligan and O'Riordan 2007), feeling safer living behind hard, clearly
61 visible sea walls. Local politicians, frequently not well versed in coastal processes and
62 engineering, have appeased their electorate, taking short-term decisions to sanction
63 schemes. However, as Fig. 20.1 shows, such decisions have often provided impetus for
64 further development on land behind defences, sometimes of inappropriate type and
65 density. In turn, this has left populations and assets vulnerable, leading to further pressure
66 for even higher levels of protection and sometimes even more defences.

Fig. 20.1 The development–defend cycle

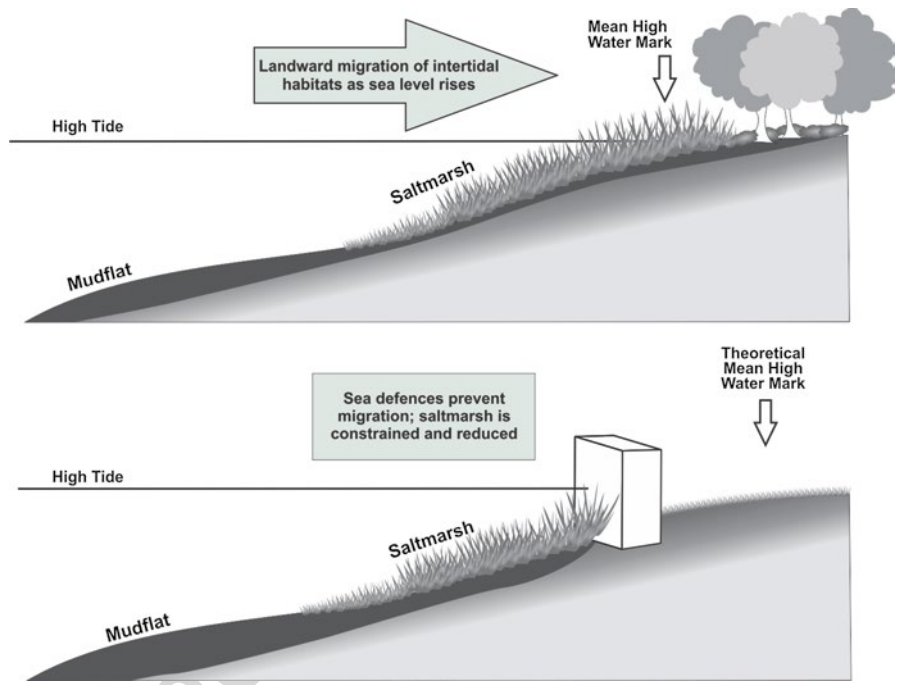
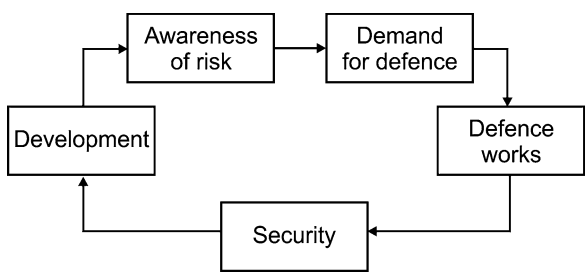


Fig. 20.2 Coastal squeeze

Driven by short-term, local needs, and based on the priorities of individual authorities, traditional hard engineering approaches have frequently been beset with problems. Parochialism has often exacerbated erosion issues down-drift of coastal protection schemes and other structures, as exemplified by the IJmuiden – Holland and Zeebrugge coasts (EUROSION 2004). There have also been issues associated with erosion of coastal intertidal habitats along low-lying coasts, particularly in estuarine areas where such habitats are frequently of high conservation value. As Fig. 20.2 shows, coastal squeeze occurs when intertidal habitats no longer can migrate landwards naturally and are ‘squeezed’ against fixed hard defences.

67
68
69
70
71
72
73
74
75

76 This leads to their subsequent degradation and erosion (Doody 2004), a signifi-
77 cant concern given the EC Birds (2009/147/EC) and Habitats (92/43/EEC)
78 Directives. Whilst these require the conservation interest and integrity of Natura
79 2,000 coastal sites to be maintained, the European Commission and European
80 Court of Justice have yet to decide definitively whether this applies in the context
81 of climate change and accelerated sea level rise. Issues have been compounded by
82 an existing legacy of coastal infrastructure, including ports and harbours, prome-
83 nades and even military defences, which have influenced coastal sediment bud-
84 gets and processes, and, consequently, vulnerability to coastal hazards. Indeed,
85 the re-allocation of some existing infrastructure, notably promenades, and in the
86 case of Jersey former World War II military defences, to coastal defence usage,
87 has also been particularly problematic as these were not designed with a full
88 knowledge and understanding of coastal processes.

89 Exacerbating these issues, decision-making structures associated with the
90 control of coastal hazards have traditionally been overly complex as legislation
91 has often evolved piecemeal, reacting to individual hazard events. With no gen-
92 erally accepted definition of the coastal zone, fragmented institutional frame-
93 works for dealing with coastal hazards have often developed, sometimes even
94 with separate streams of legislation developing for different hazards, notably
95 flooding and erosion. This has been the case in England and Wales (Pettit 1999),
96 where, until recently, there was little national overview of coastal hazards and
97 their management. At local levels, such complexity and the lack of a national
98 framework, has tended to perpetuate the dominance of local, 'reactive' hard
99 engineering responses.

100 **20.2.2 Move Towards Risk Management**

101 Over the last few decades there has been a change in approach, fashioned by a
102 gradual realisation that hard engineering solutions provide only one option and may
103 only offer limited, short-term, recurring and expensive protection (Charlier 1989).
104 Globally, focus has turned to a wider range of responses, particularly in the context
105 of climate change, which can also help provide other benefits, particularly for
106 recreation and conservation. The register of extreme flood events across Europe
107 over the last 10 years has certainly forced many governments to reconsider their
108 positions. Even in the Netherlands, where flood protection is essential to two-thirds
109 of the country and nine million people (Transport and Water Management
110 Inspectorate 2006), there is incipient concern and public debate about flood risks in
111 the wake of a recent national report which suggests risks from flooding in some
112 locations far exceed that from other human-induced hazards (Klijn et al. 2008).
113 Whilst the Netherlands largely holds on to its existing protectionist stance, other
114 countries in the region, notably UK and France, have embraced a risk-based para-
115 digm and promoted this through relevant measures at a national level. Realising that

it is not possible to prevent all coastal flooding and erosion, a wide range of actions are suggested to manage risks and reduce impacts. Common elements of risk-based approaches include the need to:

- understand the nature of the risks, including their temporal and spatial extents
- communicate the risks appropriately with stakeholders including infrastructure providers
- take appropriate adaptive actions to reduce risks, damage and disruption

The National Flood and Coastal Erosion Risk Management Strategy for England (Environment Agency 2010) is typical, in which the onus on risk minimisation goes well beyond the province of the engineering community, forcing new shared, ways of decision-making, challenging existing working approaches and governance structures.

In terms of taking appropriate actions to reduce risk, Table 20.1 summarises the five generic shoreline policy options available to coastal managers and relates these to the three adaptation response strategies proposed by the Intergovernmental Panel on Climate Change's Coastal Zone Management experts (Gilbert and Vellinga 2005). These options are well recognised in Europe (see for example, MESSINA 2006 and EUROSION 2004) where they have been suggested as options for Coastal Sediment Management Plans, regional plans based on units defined by sediment cell boundaries (op. cit.). Similar options however, have been pioneered by and are already the cornerstone of the regional shoreline management plan process in England and Wales. Here, these non-statutory plans provide a strategic approach, supplying generic policies for the next hundred years for each management unit. As such, they direct local planning decisions and investments in coastal defence schemes. Whilst the realisation of these policies at local levels relies on appropriate funding, land availability and changing local priorities (Environment Agency 2012), these plans are becoming recognised as an important vehicle for the management of coastal risk, fostering engagement with a wider range of interests than merely the engineering community.

Table 20.1 also shows the extent to which the engineering and spatial planning communities need to be involved in decision-making related to each option. Clearly, spatial planning has a critical role as a gatekeeper of coastal change (Taussik 2000), preventing or restricting development in areas at potential risk. As indicated in the table, planning's input to ensure the sustainability of the 'no active' or 'limited intervention' options is essential. Its full involvement in retreat/managed realignment decisions, given the need to prevent development in areas at risk, is also vital. Whilst zonation of the coast in England and Wales has occurred within the shoreline management process and national planning guidance has been issued by the authorities on flood risk and coastal climate change adaptation, the non-statutory nature of the plans and indeed the guidance, threaten the sustainability and interpretation of the policies at local levels.

Indeed, at this level, where there are increasingly limited budgets and continued local development pressures and community concerns, some of the more unsavoury policies are already being challenged, sometimes unravelling deep-seated and protracted local coastal conflicts. Ballinger et al. (2002) and others (Greiving et al.

t1.1 **Table 20.1** Generic shoreline policy and adaptation options

Strategic shoreline policy		IPPC response strategy involved	Sectoral involvement	
Title	Description		Engineering	Planning
t1.4 t1.5	Do nothing/no active intervention	Accommodation: Continued occupancy and use of vulnerable areas	×	✓
t1.6 t1.7 t1.8	<i>This allows natural processes to 'take their course' (irrespective of whether or not an artificial defence previously existed)</i>	<i>Requires advanced planning and accepting loss of some coastal value</i>		
t1.9 t1.10 t1.11 t1.12 t1.13 t1.14 t1.15	Hold the line	Protection: Defending vulnerable areas	✓	✓
	<i>To maintain the current shoreline position. This will involve maintaining or improving standards of protection. It could include a variety of approaches including improvements to existing artificial defences and undertaking works in front of existing defences.</i>	<i>Includes population centres, economic activities and natural resources</i>		
t1.16 t1.17 t1.18 t1.19 t1.20 t1.21	Advance the line	Protection: as above	✓	✓
	<i>New defences built seaward of current shoreline. In practice the use of this is limited although there are opportunities associated with land reclamation, surfing and renewable energy generation.</i>			

t1.22	Managed realignment	Allowing natural shoreline movement, with some form of intervention, managing and directing the process in certain areas	Retreat: Abandonment of land and structures in vulnerable areas	✓	✓
t1.23					
t1.24					
t1.25	Limited intervention	<i>Provides opportunities for nature conservation</i>	Accommodation/Protection: as above	(✓)	(✓)
t1.26					
t1.27		Reducing risks by working with natural coastal processes and change.			
t1.28					
t1.29		<i>Includes measures attempting to:</i>			
t1.30		<i>Reduce rather than eliminate coastal erosion and cliff recession (e.g. nourishments)</i>			
t1.31					
t1.32					
t1.33		<i>Address public safety (e.g. flood warning systems, dune and forest maintenance, coastal building restrictions)</i>			
t1.34					
t1.35					
t1.36					

Based on Environment Agency (2012), MESSINA (2004), and Gilbert and Vellinga (2005)

159 2006) have noted the rather disappointing and overestimated involvement of spatial
160 planning in risk management across UK and many other countries of Europe,
161 attributing this to a range of factors including the inadequate training and under-
162 standing of risk by planners, as well as the mere advisory nature of risk assessment
163 and associated advice. However, there are some countries and regions where a
164 stronger legal framework has provided a more effective approach. Article 8(2) of
165 the ICZM Protocol to the Barcelona Convention states that contracting parties (i.e.
166 Mediterranean countries) should establish a zone where no construction is allowed.
167 This is not to be less than 100 m wide and should take account of climate change
168 and natural risks. Similarly, the *Loi Littoral* in France demands a shoreline exclu-
169 sion zone of 100 m (la bande littorale) where no construction is allowed (littorale
170 non constructible) (EUROSION 2004). Over the last decade, this has been supple-
171 mented by Natural Risk Prevention Plans (Plan de Prévention des Risques) to
[AU 172] control development within various risk zones, including coastal areas (Deboubt
173 2010). These plans are being prepared by county prefectures in consultation with
174 local councils producing detailed spatial plans.

175 Whilst not specifically coastal, the Floods Directive (2007/60/EC) is promoting a
176 risk-based rather than a flood management approach to both fluvial and coastal flood-
177 ing. It is also encouraging a wider perspective and evaluation of human factors
178 through a well prescribed statutory process, including mapping of potential flood
179 extent, assets and humans at risk. It also requires adequate and coordinated measures
180 to reduce areas at significant risk. Whilst some question the extent to which it will
181 translate into the management of people, property and other human assets rather than
182 flood control (Klijn et al. 2008), it certainly has been a significant catalyst for address-
183 ing coastal risk in some areas, such as Northern Ireland, where traditionally coastal
184 flood and erosion have previously been low government concerns (Dodds et al.
185 2010). Whilst not explicitly related to coastal risk, the European Commission has
186 recently devoted considerable effort into addressing and incorporating climate
187 change into much of its legislation, particularly through its guidance on adaptation to
188 climate change in water management and its subsequent 'A Blueprint to Safeguard
189 Europe's Water Resources' (European Commission 2012). Similarly, the European
190 Water Framework Directive (2000/60/EC) and the Marine Strategy Framework
191 Directive (2008/56/EC), whilst not dedicated to risk management, provide opportu-
192 nities for framing sustainable erosion and flood risk management practices within
193 wider marine spatial and river basin planning systems.

194 20.3 Challenges for the Management of Coastal Risk

195 Despite moves towards a more risk-based management approach, a number of sig-
196 nificant challenges hamper the management of coastal risks. These stem both from
197 the unique characteristics of coasts and the distinctive institutional framework
198 which has evolved to deal with coastal matters. The following paragraphs summarise
199 those relevant to North West Europe.

The inter-connectivity of human, biological and physical coastal systems with associated complex feedback mechanisms provides particular challenges to risk management, especially in the context of the complex governance regimes of such areas, where contrasting land and marine institutions and policies come together. Indeed, as Moser et al. (2012) contend, coastal issues are often 'wicked' problems, resulting from this systemic complexity. They defy complete definition or understanding, which in turn negates against any simple solutions, given the limited time, discipline and spatial frames under which most coastal managers operate. Whilst many have called for a systems view to underpin coastal management (for example, van der Weide 1993) and associated modelling processes (Nicholls and Cazenave 2010), there is limited embedding of such systems into practice, albeit there have been some important pilots undertaken in Europe over the last few years to demonstrate the value of a 'systems approach' (Reis et al. *in press*).

There are challenges resulting from the complexity of physical systems in coastal areas for coastal risk management, particularly given land-sea and catchment sediment flows and the nature of these dynamic and long term processes (Pethick 2001). Aspects of scale are particularly complex, with much debate and emerging evidence linking global and local processes, particularly in the context of storm incidence. This is well exemplified by a recent analysis of the role of the global circulation, notably the North Atlantic Oscillation, on storm tracks and severity along the coasts of south Wales (Phillips and Crisp 2010).

However, management continues, hampered by the limited knowledge and understanding of such processes (McFadden 2007), often compounded by inadequate monitoring systems and associated data. Good monitoring practice is patchy across Europe. Whilst the MESSINA project found that, in some parts, such as in England, the Netherlands and German Landers, LIDAR and other advanced coastal monitoring systems are regularly, routinely and comprehensively employed, in other countries, such as Ireland and France, coastal monitoring is confined to specific locations or is linked to experimental research projects (MESSINA 2006). Limited knowledge and understanding, however, are much more prevalent across Europe. For example, a recent European report revealed the limited investigation of coastal erosion and processes within many EIAs for projects where such matters should have received more in depth study (National Institute for Coastal and Marine Management of the Netherlands 2004).

Issues associated with poor understanding, monitoring and science give rise to high levels of uncertainty. These, in turn, may make management decisions harder to justify to communities who may expect 'simple' answers and solutions. This may be particularly an issue when unsavoury adaptation options are under consideration, involving conflicts for space in already congested coastal space and/or high levels of expenditure within budgets that are already under strain. Clearly, uncertainties abound when climate change and its associated secondary impacts, including accelerated sea level rise and increased flooding, are considered. Communities not even currently living on the coast are likely to have to engage with such debate too as natural systems and associated habitats attempt to migrate landwards (Pethick 2001), calling into question approaches to risk communication and associated science translation (van Aalst et al. 2008).

245 There are also a multitude of challenges posed by the human system in coastal
246 areas, which suggest that good governance and integrated policy making and imple-
247 mentation may be more difficult to achieve than elsewhere. This is particularly true
248 given the complexity of property and other rights in the coastal zone as well as
249 issues of changing access and distribution of resources, risk and social capital linked
250 associated with coastal adaptation (Dolan and Walker 2006). Whilst some authors
251 have highlighted the need to address economic issues (Cheong 2011) and called for
252 holistic coastal resource assessment (Turner 2000), including economic and social
253 aspects/consequences (O'Riordan et al. 2008) in relation to coastal risk, such matters
254 are rarely adequately addressed. With the exception of the procedures in place in
255 England, assessment of costs and benefits of coastal defence options at local,
256 scheme and regional levels is rarely done systematically (MESSINA 2006). This is
257 despite the considerable coastal defence expenditure in countries such as the
258 Netherlands where between 30 and 40 millions Euros is annually devoted to beach
259 and foreshore nourishment (op. cit.).

260 Of all the aspects of the human system, however, institutional and associated
261 governance issues remain the most difficult challenge. There is no harmonisation of
262 legislation on coastal erosion or flooding measures across the EU and so organisa-
263 tional structures vary from State to State. Generally, there are several tiers of admin-
264 istration involved, including local, regional and national bodies (Ballinger et al.
265 2008). Responsibilities are further frequently divided between bodies with off and
266 onshore remits. Whilst the former tend to take a long term and more strategic, often
267 national view, generally the latter have contrasting local and shorter-term priorities
268 (O'Hagan and Ballinger 2010). In relation to the terrestrial environment, local gov-
269 ernment bodies dominate, taking key decisions relating to specific local coastal
270 defence schemes and spatial planning. In contrast, Central Government oversees
271 national offshore concerns such as shipping and renewable energy generation and,
272 in the context of coastal defence, provides the steer for longer-term monitoring and
273 some funding for local projects. The complexity of jurisdictions is particularly
274 apparent in estuary areas, where boundaries between local administrations occur.
275 This is the case in the Severn Estuary where recent devolutionary processes have led
276 to a burgeoning of bodies with coastal interests, as government agencies and other
277 bodies are duplicated on either side of the English-Welsh border (Fig. 20.3).

278 Government responsibilities in most countries are generally fragmented and are
279 sectorally or issue-based, creating potential issues for engendering a more holistic
280 approach to the management of coastal risks. The piecemeal evolution of legislation
281 over decades in reaction to specific concerns (Ballinger 1999), has resulted in the
282 delivery of functions and services being divided amongst Government departments
283 and agencies (op. cit.). This has led to the perpetuation of a silo mentality as sectors
284 and associated administrations work in relative isolation (Ballinger et al. 2002). Given
285 these narrow windows of decision making, there is a possibility that 'win – win'
286 scenarios remain unrecognised and future adaptation options are overlooked, particu-
287 larly planned retreat. This has been the case in Australia, where Abel et al. (2011)
288 suggest that a legacy of former planning decisions, development pressures and liabil-
289 ity laws has 'squeezed out' managed retreat in favour of development. In North

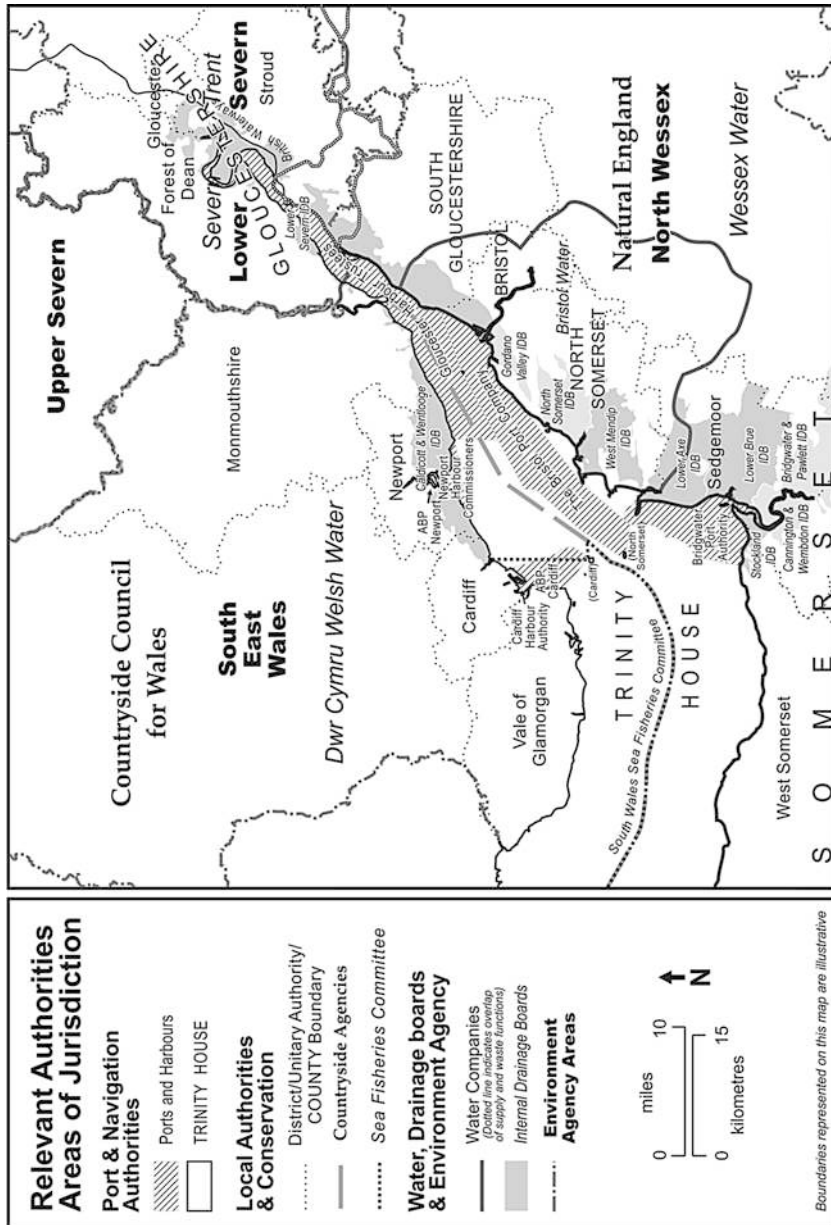


Fig. 20.3 Severn estuary bodies

290 West Europe, the plethora of laws, interests and sectors, alongside the lack of any
291 overarching framework for resolving issues (Ballinger et al. 2008) inevitably results
292 in conflicts between sectors and incompatibilities between coastal uses, as well as
293 inefficiencies and short-term horizons. Coastal defence decisions and associated
294 financing of coastal defence schemes 'compete' with those from other sectors. Indeed,
295 the complexity of legislation and the lack of a clear hierarchy of coastal management
296 objectives are frequent bugbears of practitioners. Whilst some recent European legis-
297 lation, notably the Habitats Directive (92/43/EEC) and Water Framework Directive
298 (2000/60/EC), does, however, demand a more coordinated implementation by compe-
299 tent authorities, there remains confusion related to the additional bureaucracies and
300 plans brought about such legislation, superimposed on an already complex system
301 (Ballinger and Stojanovic 2010).

302 In spite of some moves towards more integrated management approaches,
303 through the shoreline management processes described above, the sectoral and
304 somewhat artificial division of responsibilities between coast protection, sea
305 defence and planning remains a significant impediment to fully integrated and
306 sustainable coastal risk management (Ballinger et al. 2002). Problems associated
307 with this are well documented by academics and policy makers for the UK (See
308 for example: House of Commons Select Committee on Agriculture 1998; Pettit
309 1999) who point out that implications include inappropriate local government
310 departmental structures and the associated, limited liaison between planners and
311 engineers as well as a tendency to narrow, technocentric approaches (Ballinger
312 et al. 2002). O'Hagan and Ballinger (2010) highlight a similar situation in the
313 Republic of Ireland, illustrating this by reference to one of the councils in which
314 the planning unit was, until recently, totally unaware of the council's committee
315 on coastal erosion, even though both were housed in the same building. As
316 O'Connor et al. (2010) note, with no national shoreline management policy, man-
317 agement tends to be reactive, responding to local demands, politics and econom-
318 ics. Given the sectoral fragmentation of responsibilities this becomes potentially
319 even more problematic. Across Europe, the Floods Directive 2007/60/EC, referred
320 to earlier, has potential to perpetuate a fragmented approach to coastal hazards, as
321 coastal flood risk management rather than coastal flood and erosion risk manage-
322 ment becomes targeted.

323 On top of these institutional issues, there are complex socio-economic considerations
324 to address. As note above, climate change is forcing some difficult and sometimes
325 unsavoury decisions (Lowry 2002) as some small coastal communities living in
326 vulnerable locations may become untenable and may need to relocate. The eco-
327 nomics of traditional coastal engineering approaches may be no longer valid in
328 such cases forcing a new type of 'coastal squeeze' as coastal defence budgets tighten
329 associated with the economic slow down and ever increasing competition between
330 local government budget streams. The Wales Audit Office (2009) has stated that
331 funding would need to increase threefold just to manage existing assets over the
332 next 25 years. Such issues test coastal governance systems to their limit and pose
333 questions of accountability, social justice, compensation and associated rights,

much debated in the academic literature (see for example, Tompkins et al 2008; Cooper and McKenna 2008). These include questions not only over how to balance private interests and the common good but also about how to balance national and local interests (Stallworthy 2006). Within such discussions, there is a gradual recognition that public financial responsibility for coastal risk should be limited and that there needs to be a less piecemeal and more accountable approach to public intervention (EUROSION 2004).

Matters are coming to a head as policies for local areas, taking on board economic issues and climate change, advocate the withdrawal or non-maintenance of sea defences and managed realignment. Whilst recent European reports have highlighted the requirement for expropriation or compensation measures to comply with EC competition regulations (Bucx 2010; EUROSION 2004), such mechanisms are not uniformly in place across Europe. Whilst French Law facilitates expropriation of assets threatened by coastal natural hazards under the *Loi Barnier* (op. cit.), the situation differs in the UK. The recent Flood and Water Management Act 2010 redefines coast protection to include anything undertaken to maintain or restore natural processes and 'passive inaction that allows sea defences to be breached naturally would seem to be legitimate, provided that the authorities act reasonably' (Gibson 2011a). However, as authorities only having statutory duties to pay 'compensation for loss or disturbance due to the exercise of their powers' if their conduct could be deemed as nuisance or negligence in common law in terms of coast protection (Gibson 2011b), there is no compensation mechanism (Defra 2009). With fundamental human rights incorporated into UK law and well-being powers provided to Local Government under the Local Government Act 2000, however, there still remains much confusion about public liability, compensation and ethical considerations.

Faced with uncertainty on compensation, community action has escalated (Milligan and O'Riordan 2007). This has been compounded by community disquiet about perceived inadequate consultation on shoreline management plans and concern that birds are fairing better than humans under the provisions of the European Habitats Directive in parts of the UK. Here, Central Government has made significant efforts to engage with all this, exploring and promoting new coastal adaptation and funding options for local communities through its recent £11 million Coastal Pathfinder Programme (Defra 2012), but, this has not, as yet, resulted in any major changes in Government policy or strategy.

20.4 ICZM: A New Governance Approach

Given the well recognised failings of existing institutional structures in coastal areas, it has been suggested that ICZM may be the answer. ICZM has been purported to be able to provide a framework for managing competing resources and tackle 'wicked,' multi-dimensional coastal problems including climate change adaptation (Vellinga and Klein 1993).

374 This section explores the role and potential of integrated planning and management
375 in facilitating a more balanced and sustainable approach to the management of
376 coastal risks, focusing on Integrated Coastal Zone Management (ICZM), defined as:

377 a dynamic process in which a coordinated strategy is developed and updated for the alloca-
378 tion of environmental, social, cultural and institutional resources to achieve the conserva-
379 tion and sustainable multiple use of the coastal zone. (Sorensen 1993)

380 **20.4.1 ICZM Development**

381 Whilst early attempts at ICZM date back several decades to initiatives such as the
382 US 1972 Coastal Zone Management Act, it was the international prescriptions of
383 the subsequent decades, which brought ICZM centre-stage and resulted in its global
384 support by UN agencies, the World Bank and others (Cicin-Sain and Knecht 1998;
385 WWF 1998). All proposed ICZM as a means of delivering sustainable development
386 for coastal areas, helping facilitate multi-sectoral development and resolution of
387 coastal conflicts alongside attempts to protect coastal habitats and coastal system
388 integrity (Thia-Eng 1993). A range of tools were put forward, including many
389 directly relevant to the management of coastal risk, including environmental impact
390 assessment and information management. However, unlike coastal defence
391 management at the time, ICZM encouraged states to manage the coastal zone and
392 its watershed as an integral, single unit and to encompass all uses and users of the
393 coastal zone within an integrated framework.

394 As Cicin-Sain and Knecht (1998) argued, ICZM represented a 'new paradigm of
395 management for managers and a new way of thinking,' challenging existing man-
396 agement approaches, legal systems and administrative arrangements, particularly
397 those being sectoral, discipline or problem-based. Within this new approach 'inte-
398 gration' has been viewed as a central concept with various dimensions of integration
399 having been categorised (op. cit.). These include:

- 400 • intersectoral integration – amongst different coastal sectors;
- 401 • intergovernmental integration – amongst levels of government;;
- 402 • spatial integration – including land–ocean interaction;
- 403 • international integration – for transboundary issues; and
- 404 • science–management integration – between disciplines and between science and
405 management/policy.

406 Driven largely by environmental problems, including depletion of resources, pol-
407 lution and ecosystem damage, 380 ICZM efforts had been established by 2000
408 (Sorensen 2002). However, it was not until 2002, that the European Parliament and
409 the Council adopted a Recommendation on Integrated Coastal Zone Management
410 (ICZM) (European Parliament and Council 2002). Recognising that there was
411 already significant ICZM practice at local levels across already, the Recommendation,
412 a non-binding policy document, defined principles which together, it was suggested,

t2.1 **Table 20.2** The European
t2.2 ICM principles

Broad holistic approach	t2.3
Long-term perspective	t2.4
Local specificity	t2.5
Working with natural processes	t2.6
Adaptive management	t2.7
A combination of instruments	t2.8
Support and involvement of all stakeholders	t2.9
Participatory approach	t2.10

would help deliver better coastal governance (Table 20.2). It also sought to encourage rather than require European Member States to develop national strategies, based on the common principles and following national audits of coastal governance and associated institutional arrangements. Whilst there was little prescription in terms of the nature of the national strategies, the use of the principles has helped fashion some sort of European approach to ICZM (O’Hagan and Ballinger 2009). There have been calls for the principles to be clarified and prioritised (op. cit. and Ballinger et al. 2010). However, a preoccupation with developing a European Integrated Maritime Policy and associated Maritime Spatial Planning by DG MARE left ICZM policy development in Europe in limbo for some time. However, recently there has been a review of the ICZM Recommendation and an associated Impact Assessment has been conducted, investigating the economic, social and environmental consequences of a further initiative which is likely to include future actions on maritime spatial planning. There, has also been European funding support for numerous short-term ICZM projects, but these have tended to perpetuate the short term, project-based nature of ICZM efforts across the region (Shipman and Stojanovic 2007).

20.4.2 ICZM Performance and the Management of Coastal Risk

Whilst ICZM could be considered to be still in its early stages within Europe, there is considerable evidence which suggests that ICZM can make a considerable contribution to the management of coastal risk. Clearly the ICZM principles are relevant with some, notably ‘working with natural processes,’ ‘adaptive management’, and ‘the long term perspective’ closely aligned to the needs of coastal risk management. Encapsulated within the first of these, for example, is a need to work within the carrying capacities and limits of coastal ecosystems and natural physical systems: within the second, the principle suggests adjustment to management should occur with increased knowledge and understanding of problems, implying the need for sound scientific evidence to underpin coastal management decisions. Similarly, the long-term perspective principle, with its links to the precautionary principle, has clear ramifications for the management of coastal risk and

443 associated coastal defence decisions, although as Mee (2000) points out there are
444 difficulties associated local ICZM projects making meaningful long-term priorities,
445 given their limit remit and perspective.

446 Whilst there is much 'common sense' in the ICZM principles, it could be sug-
447 gested that they are merely a repackaging of many of the principles of good envi-
448 ronmental governance, commonly used in other spheres of environmental
449 management. Their detailed interpretation at an operational level within an ICZM
450 context has also been problematic and has led to much debated in the academic
451 literature (for example, Cooper and McKenna 2008; McKenna and Cooper 2006;
452 Ballinger et al. 2010). Even the widely accepted principle of 'working with natural
453 processes, Cooper and McKenna (2008) note can be interpreted in various ways
454 according to the time frame adopted. There are also problems of scale with a need
455 for reconciliation between the need for 'local specificity' on the one hand and the
456 need to take a 'broad approach' on the other (Ballinger et al. 2010). The participa-
457 tory principle has also been criticised for its promotion of bottom-up' 'voluntary,
458 powerless, under-funded and non-sustainable' approaches (McKenna and Cooper
459 2006) even though some evidence would suggest that some local coastal partner-
460 ships in the UK, whilst struggling with limited resources, have much to deliver
461 (Stojanovic and Barker 2008).

462 In terms of other aspects of ICZM, Table 20.3 summarises the contribution of
463 ICZM to addressing some of the key challenges currently facing the management
464 of coastal risk, described in the previous section. Clearly, there is potential for
465 ICZM to help alleviate some of these. ICZM can, for example, provide a neutral
466 platform to bring together stakeholders from many backgrounds, disciplines and
467 institutions to discuss coastal issues. This can build shared responsibility and
468 understanding as well as fostering trust and respect. In turn this may and some-
469 times does lead to the 'win-win' situations, so much needed in the management of
470 coastal risk. This is well demonstrated by the practical experiences of the Severn
471 Estuary Partnership. This ICZM programme has provided multiple benefits over
472 the last couple of decades (Ballinger and Stojanovic 2010), developing overarch-
473 ing estuary-wide policies to inform sectoral policy development. The Partnership
474 has also provided a neutral platform for debate of coastal issues through regular
475 multi-stakeholder engagement meetings including annual forums as well as pro-
476 viding significant assistance with the public consultation process on the recent
477 shoreline management plan for the estuary. Whilst many ICZM efforts have been
478 criticised for their limited linkage with their science base (McFadden 2007; Bille
479 2007; Mee 2010), the Partnership, through its close links with Cardiff University,
480 has managed to address this. As well as science-based outputs, including a State of
481 the Severn Estuary, associated report cards and education materials, have informed
482 a range of audiences of the importance and characteristics of the estuary (Severn
483 Estuary Partnership 2011), a science-policy forum has been established to address
484 coastal adaptation matters for the whole estuary.

485 Whilst ICZM might appear like the panacea for coastal areas and indeed for the
486 management of coastal risk, it frequently has not delivered as much as promised.
487 However, there are some local success stories and achievements, particularly at

t3.1 **Table 20.3** The contribution of ICM to addressing key coastal risk management challenges

t3.2	Challenge	ICM's contribution	
t3.3	Inter-connectivity of human, biological and physical coastal systems	Limited/minimal but with significant potential	ICM programmes and principles recognise this but ICM's contribution in practice is limited due to resource issues
t3.4			
t3.5			
t3.6			
t3.7	Complexity of physical systems	Limited/minimal but with significant potential	As above
t3.8			
t3.9	Need for holistic resource assessment	Limited/minimal but with significant potential	Possible ICM programmes can promote this although rarely have resources to fully do so
t3.10			
t3.11			
t3.12	Limited knowledge and understanding	Widespread and with further potential	Many ICM programmes play an important role in awareness raising and improving knowledge of stakeholders
t3.13			
t3.14			
t3.15			
t3.16	Inadequate monitoring and data	Moderate but with further potential	Some ICM programmes are involved in monitoring and data gathering programmes
t3.17			
t3.18			
t3.19	Complex property and other rights	Limited/minimal but with potential	ICM programmes could be used to help explain these
t3.20			
t3.21	Institutional issues	Limited/minimal but with potential	Whilst ICM cannot solve these, ICM programmes could help explain institutional arrangements and responsibilities
t3.22			
t3.23			
t3.24			
t3.25	Administrative issues & split responsibilities	Moderate but with significant potential	ICM programmes can bring administrations together
t3.26			
t3.27	Complex jurisdictions	Limited but with further potential	ICM programmes could be used to help explain these
t3.28			
t3.29	Silo mentalities	Moderate but with significant potential	The wide outlook of ICM programmes and multi-sectoral engagement can help reduce this
t3.30			
t3.31			
t3.32			
t3.33	Competing priorities	Moderate but with significant potential	As above
t3.34	Domination of narrow, technocentric approaches	Moderate but with significant potential	As above
t3.35			
t3.36	Local community engagement	Widespread and with further potential	A key feature of ICM programmes and project but questions over sustainability
t3.37			
t3.38			

local levels (Stojanovic and Barker 2008; Morris 2008) and sometimes in spite of a limited national supporting framework (O'Hagan and Ballinger 2010). Throughout much of Europe, apart from the Mediterranean where an ICZM Protocol to the Barcelona Convention was adopted in 2010, ICZM attains a limited status. Generally it is confined to a non-statutory, somewhat peripheral activity, with the longevity of even the most acclaimed ICZM programmes frequently questioned (Shipman and Stojanovic 2007).

This may reflect the perceived 'environmental' agenda of ICZM by many stakeholders which can make it difficult for industry to take it on board. Equally,

497 ICZM may seem overly complex, peripheral and challenging to traditional sectors
498 of decision-making. As a result, as budgets tighten so 'coastal policy squeeze'
499 occurs as it competes with other policy areas (op. cit., Christie 2005). Subsequent
500 resource issues, associated with limited staffing, skills and funding, make it dif-
501 ficult for many local ICZM programmes to look beyond the short-term (Shipman
502 and Stojanovic 2007) and to adequately address the real challenges of consensus-
503 building (Poitras et al. 2003). Confined by their resource base and limited sta-
504 tus, ICZM programmes often then have focused on soft, less challenging issues,
505 such as recreation and education, rather than taking on fully fledged integrated
506 planning and management *per se*. Increasingly too academics have questioned
507 the wisdom of too much decentralisation of ICZM activity (Lowry 2002), fear-
508 ing that this can lead to appropriate local agendas dominating as local power
509 struggles come into play.

510 20.5 Conclusions

511 Traditional, technocentric approaches to coastal risk management are under strain
512 as the coastal zone becomes under increasing pressure from population growth
513 and development amid concerns over climate change predictions. Even the UK's
514 Institution of Civil Engineers and a think tank of the Royal Institute of British
515 Architects have recently suggested UK should establish its long-term position as to
516 whether or not major coastal and estuarine cities, such as Portsmouth, should be
517 defended and allowed to continue to expand or indeed, should retreat from the
518 shore (Institution of Civil Engineers 2010). Whilst such monumental decisions
519 may be some time away, governments are already having to face up to a wide
520 range of adaptation options and contemplate abandonment of 'hold the line' in
521 many locations where the cost benefit of improving or even maintaining current
522 defences is not convincing. Many new approaches require involvement of multi-
523 ple actors, challenging the engineering dominance of centuries. Given the com-
524 plexities of potential impacts, the costs and benefits to a wide range of coastal
525 interests and the ever increasing scrutiny of decisions, traditional governance
526 structures are also being questioned.

527 In this context and drawing on a range of examples, particularly from North West
528 European experiences, this chapter has evaluated the extent to which ICZM can
529 contribute to the management of coastal risk. Whilst not a panacea, it concludes that
530 ICZM may be able to facilitate the development of more adaptable and palatable
531 approaches for local communities, much needed in the context of coastal climate
532 change impacts. The ICZM principles are certainly of potential importance.
533 However, there remain specific questions about the current underperformance of
534 ICZM, particularly its floundering status within the European Union, where it is
535 somewhat overshadowed by strategic debate on the future of marine planning and
536 management. Indeed, it could be argued that such discussions may lead to further
537 fragmentation rather than integration of governance.

Whatever the shape of ICZM or indeed general governance structures for the management of coastal risk in future, there are several essential elements without which coastal risk decision-making will be destined to fail. These include mechanisms to ensure better scientific underpinning of decisions, improved public understanding and community engagement in decisions, and better understanding of how perceptions influence individual, community and government behaviour related to coastal risk. There, no doubt, will be challenges ahead for the management of coastal risk, but we need to ensure that communities can understand and make reasoned choices between difficult trade-offs (Tompkins et al. 2008; Alexander et al. 2012). Such decisions must also not preclude options or create public liability nightmares for future generations. With seemingly so many intractable and complex issues involved, it is, therefore, likely that coastal governance will remain ‘on the edge’ for some time to come.

References

Abel, N., R. Gorddard, B. Harman, A. Leitch, J. Langridge, A. Ryan, and S. Heyenga. 2011. Sea level rise, coastal development and planned retreat: Analytical framework, governance principles and an Australian case study. *Environmental Science & Policy* 14(3): 279–288.

Agency, Environment. 2010. *The national flood and coastal erosion risk management strategy for England*. London: Environment Agency.

Alexander, K.S., A. Ryan, and T.G. Measham. 2012. Managed retreat of coastal communities: Understanding responses to projected sea level rise. *Journal of Environmental Planning and Management* 55(4): 409–433.

Ballinger, R.C. 1999. The evolving organisational framework for Integrated Coastal Management in England and Wales. *Marine Policy* 23(4/5): 479–500.

Ballinger, R.C., and T.S. Stojanovic. 2010. Policy development and the estuary environment: A Severn Estuary case study. *Marine Pollution Bulletin* 61(1–3): 132–145.

Ballinger, R.C., J. Taussik, and J.S. Potts. 2002. Managing coastal risk: Making the shared coastal responsibility work. In *Proceedings of the 37th DEFRA, flood and coastal management conference*, Keele, September 2002.

Ballinger, R., V. Cummins, A.M. O’Hagan, and M. Phillips. 2008. *The point of COREPOINT: Improving capacity for Integrated Coastal Zone Management in North West Europe, COREPOINT report*. Available from: <http://corepoint.ucc.ie/index.htm>.

Ballinger, R., A. Pickaver, G. Lymbery, and M. Ferreira. 2010. An evaluation of the implementation of the European ICZM principles. *Ocean and Coastal Management* 53: 738–749.

Bille, R. 2007. A dual-level framework for evaluating integrated coastal management beyond labels. *Ocean and Coastal Management* 50(10): 796–807.

Bucx, T. 2010. *Assessment of European coastal erosion policies in relation to ICZM, Concepts and Science for Coastal Erosion Management (CONSCIENCE) project report*. Available from: <http://www.conscience-eu.net/documents/deliverable11-assessment.pdf>.

Charlier, R.H. 1989. Coastal zone: Occupance, management and economic competitiveness. *Ocean and Coastal Management* 12: 383–402.

Cheong, S.-M. 2011. Policy solutions in the U.S. special issue: Coastal adaptation. *Climatic Change* 106(1): 57–70.

Christie, P. 2005. Is integrated coastal management sustainable? *Ocean and Coastal Management* 48: 208–232.

Cicin-Sain, B., and R.W. Knecht. 1998. *Integrated coastal and ocean management. Concepts and practices*. Washington, DC: Island Press.

- 585 Cooper, J.A.G., and J. McKenna. 2008. Social justice in coastal erosion management: The temporal
586 and spatial dimensions. *Geoforum* 39(1): 294–306.
- 587 Creel, L. 2003. *Ripple effects: Population and coastal regions*. Washington, DC: Population
588 Reference Bureau. Available at: http://www.prb.org/pdf/RippleEffects_Eng.pdf.
- 589 Defra (Department for Environment, Food and Rural Affairs). 2009. *Appraisal of flood and coastal
590 erosion risk management. A Defra policy statement*. London: Defra.
- 591 Defra (Department for Environment, Food and Rural Affairs). 2012. *Coastal change pathfinder
592 review final report*. January 2012, PB 13720. London: Defra.
- 593 Dodds, W., J.A.G. Cooper, and J. McKenna. 2010. Flood and coastal erosion risk management
594 policy evolution in Northern Ireland: “Incremental or leapfrogging?”. *Ocean and Coastal
595 Management* 53(12): 779–786.
- 596 Dolan, A.H., and I.J. Walker. 2006. Understanding vulnerability of coastal communities to climate
597 change related risks. *Journal of Coastal Research*, Special Issue No. 39, Proceedings of the 8th
598 International Coastal Symposium, 1316–1323.
- 599 Doody, J.P. 2004. ‘Coastal squeeze’ – An historical perspective. *Journal of Coastal Conservation*
600 10: 129–138.
- 601 Environment Agency. 2012. *Shoreline management plan policies: What do they mean?* Available
602 from: <http://www.environment-agency.gov.uk/homeandleisure/134834.aspx>. Accessed Sept 2012.
- 603 European Commission. 2012. Communication from the Commission to the European Parliament,
604 The Council, The European Economic and Social Committee and the Committee of the
605 Regions – *A blueprint to safeguard Europe’s water resources*, Brussels, 14.11.2012,
606 COM(2012)673 final.
- 607 European Parliament and Council. 2002. *Recommendation of the European Parliament and of the
608 Council of 30 May 2002 concerning the implementation of Integrated Coastal Zone
609 Management in Europe*, 2002/413/EC. Available from: [http://eurlex.europa.eu/LexUriServ/
610 LexUriServ.do?uri=OJ:L:2002](http://eurlex.europa.eu/LexUriServ/LexUriServ.do?uri=OJ:L:2002). Accessed July 2012.
- 611 EUROSION. 2004. Living with coastal erosion in Europe: Sediment and space for sustainability,
612 *PART I – Major findings and Policy Recommendations of the EUROSION project*, Service
613 contract B4-3301/2001/329175/MAR/B3 “Coastal erosion – Evaluation of the need for action”
614 Directorate General Environment, European Commission, 10 May 2004.
- 615 Gibson, J. 2011a. UK Coastal zone law notes, available from: [http://www.coastlaw.uct.ac.za/iczm/
616 notes/note4.htm#sect6](http://www.coastlaw.uct.ac.za/iczm/notes/note4.htm#sect6). Last updated on: 1/3/11.
- 617 Gibson, J. 2011b. *Legal liabilities for coastal erosion and flooding in the United Kingdom due to
618 climate change*, *Institute of marine and Environmental law*. Powerpoint presentation, available
619 from: www.iucnael.org/en/documents/doc.../1011-gibson-john.html. Accessed July 2012.
- 620 Gilbert, J., and P. Vellinga. 2005. Coastal Zone Management. In *Climate change: The IPCC
621 response strategies*, 133–159. Available from: [http://www.ipcc.ch/ipccreports/far/wg_III/ipcc_
622 far_wg_III_chapter_05.pdf](http://www.ipcc.ch/ipccreports/far/wg_III/ipcc_far_wg_III_chapter_05.pdf). Accessed Aug 2012.
- 623 Greiving, S., M. Fleischhauer, and S. Wanczura. 2006. Management of natural hazards in Europe:
624 The role of spatial planning in selected EU member states. *Journal of Environmental Planning
625 and Management* 49(5): 739–757.
- 626 Grimmond, C.S.B. 2011. Urban climate in the coastal zone: Resilience to weather extremes. In
627 Pelling, M. (ed.). *Megacities and the coast: Transformation for resilience*, A preliminary
628 review of knowledge, practice and future Research, LOICZ, June 2011, 37–42. Abingdon:
629 Routledge.
- 630 Hadley, D. 2009. Land use and the coastal zone. *Land Use Policy* 26(Supplement 1): S198–S203.
- 631 Hillen, M.M., S.N. Jonkman, W. Kanning, M. Kok, M.A. Geldenhuys, and J.F. Stive. 2010. *Coastal
632 defence cost estimates case study of the Netherlands, New Orleans and Vietnam*, Delft
633 University of Technology, in cooperation with Royal Haskoning, April 2010.
- 634 Institution of Civil Engineers. 2010. *Facing up to sea level risk: Retreat? Defend? Attack? The
635 Future of our Coastal and Estuarine Cities*. Institution of Civil Engineers.
- 636 Klijn, F., P. Samuels, and A. van Os. 2008. Towards flood risk management in the EU: State of
637 affairs with examples from various European countries. *International Journal of River Basin
638 Management* 6(4): 307–321.

- Li, H. 2003. Management of coastal mega-cities—A new challenge in the 21st century. *Marine Policy* 27: 333–337. 639
640
- Lowry, K. 2002. Decentralized coastal management. *International Newsletter of Coastal Management* 42: 1–42. 641
642
- McFadden, L. 2007. Governing coastal spaces: The case of disappearing science in integrated coastal zone management. *Coastal Management* 35(4): 429–443. 643
644
- McGranahan, G., D. Balk, and B. Anderson. 2007. The rising risks of climate change: Urban population distribution and characteristics in low elevation coastal zones. *Environment and Urbanization* 19: 17–37. 645
646
647
- McKenna, J., and J.A. Cooper. 2006. Sacred cows in coastal management: the need for a 'cheap and transitory' model. *Area* 38(4): 421–431. 648
649
- Mee, L. 2010. Between the devil and the deep blue sea: The coastal zone in an era of globalisation. *Estuarine, Coastal and Shelf Science* 96: 1–8. 650
651
- MESSINA. 2006. *Integrating the shoreline into spatial policies, Practical Guide*. Project part-financed by the European Union, (European Regional Development Fund) within the INTERREG IIIC Programme. Available from: <http://www.interreg-messina.org/documents/CoastalToolkit/MESSINA%20-%20Practical%20Guide%20-%20Integrating%20the%20Shoreline.pdf>. 652
653
654
655
656
- Milligan, J., and T. O'Riordan. 2007. Governance for sustainable coastal futures. *Coastal Management* 35(4): 499–509. 657
658
- Morris, R.K.A. 2008. English nature's estuaries initiative: A review of its contribution to ICZM. *Ocean and Coastal Management* 51: 25–42. 659
660
- Moser, S.C., J. Williams, and D.F. Boesch. 2012. Wicked challenges at land's end: Managing coastal vulnerability under climate change. *Annual Review of Environmental Resources* 37. Available from: <http://www.susannemoser.com/publications.adaptation.php>. 661
662
663
- National Institute for Coastal and Marine Management of the Netherlands. 2004. *A guide to coastal zone erosion practices in Europe: Lessons learnt*. Report to Directorate General Environment European Commission as part of the EUROSION project. Available from: http://www.euroSION.org/shoreline/lessons_learned.pdf. 664
665
666
667
- Nicholls, R. 1995. Coastal megacities and climate change. *GeoJournal* 37(3): 369–379. 668
- Nicholls, R.J., and A. Cazenave. 2010. Sea-level rise and its impact on coastal zones. *Science* 328(5985): 1517–1520. 669
670
- O'Connor, M.C., J.A.G. Cooper, J. McKenna, and D.W.T. Jackson. 2010. Shoreline management in a policy vacuum: A local authority perspective. *Ocean and Coastal Management* 53(12): 769–778. 671
672
- O'Hagan, A.M., and R.C. Ballinger. 2009. Coastal governance in NW Europe: An assessment of approaches to the European Stocktake. *Marine Policy* 33(60): 912–922. 673
674
- O'Hagan, A.M., and R. Ballinger. 2010. Implementing Integrated Coastal Zone Management in a national policy vacuum: Local case studies from Ireland. *Ocean and Coastal Management* 53: 750–759. 675
676
677
- O'Riordan, T., S.A. Nicholson-Cole, and J. Milligan. 2008. Designing sustainable coastal futures. *Twenty-First Century Society: Journal of the Academy of Social Sciences* 3(2): 145–157. 678
679
- Pethick, J. 2001. Coastal management and sea-level rise. *Catena* 42: 307–322. 680
- Pettit, S.J. 1999. The statutory approach to coastal defence in England and Wales. *Marine Policy* 23(4/5): 465–477. 681
682
- Phillips, M.R., and S. Crisp. 2010. Sea level trends and NAO influences: The Bristol Channel/ Severn Estuary. *Global and Planetary Change* 73(3–4): 211–218. 683
684
- Poitras, J., R. Bowen, and J. Wiggin. 2003. Challenges to the use of consensus building in integrated coastal management. *Ocean and Coastal Management* 46: 391–405. 685
686
- [AU3] Reis, J., T.S. Stojanovic, and H.D. Smith. in press. Relevance of systems approaches for implementing integrated coastal zone management principles in Europe. Submitted to *Marine Policy*. Severn Estuary Partnership. 2011. *State of the Severn Estuary Report*. Available from: <http://viewer.zmags.com/publication/ad5b93bd#/ad5b93bd/1>. 687
688
689
690
- Shipman, B., and T. Stojanovic. 2007. Facts, fictions and failures of Integrated Coastal Zone Management in Europe. *Coastal Management* 35: 375–398. 691
692

- 693 Small, C., and R.J. Nicholls. 2003. A global analysis of human settlement in coastal zones. *Journal*
694 *of Coastal Research* 19(3): 584–599.
- 695 Stallworthy, M. 2006. Sustainability, coastal erosion and climate change: An environmental justice
696 analysis. *Journal of Environmental Law* 18(3): 357–373.
- 697 Stojanovic, T., and N. Barker. 2008. Improving governance through local coastal partnerships in
698 the UK. *Geographical Journal* 174: 344–360.
- 699 Taussik, J. 2000. The role of town and country planning in implementing shoreline management
700 strategies. In *Proceedings of 35th MAFF conference of river and coastal engineers*. Keele
701 University, 5–7 July 2000. London: Ministry of Agriculture, Fisheries and Food.
- 702 Tompkins, E.L., R. Few, and K. Brown. 2008. Scenario-based stakeholder engagement:
703 Incorporating stakeholders preferences into coastal planning for climate change. *Journal of*
704 *Environmental Management* 88(4): 1580–1592.
- 705 Transport and Water Management Inspectorate. 2006. *Assessment of primary flood defences in The*
706 *Netherlands*, National Report on 2006. Available from: [http://www.safecoast.nl/editor/data-](http://www.safecoast.nl/editor/data-bank/File/Assessment%20primary%20flood%20defences%20in%20NL.pdf)
707 [bank/File/Assessment%20primary%20flood%20defences%20in%20NL.pdf](http://www.safecoast.nl/editor/data-bank/File/Assessment%20primary%20flood%20defences%20in%20NL.pdf).
- 708 Turner, R.K. 2000. Integrating natural and socio-economic science in coastal management. *Journal*
709 *of Marine Systems* 25(3–4): 447–460.
- 710 van Aalst, M.K., T. Cannon, and I. Burton. 2008. Community level adaptation to climate change:
711 The potential role of participatory community risk assessment. *Global Environmental Change*
712 18(1): 165–179.
- 713 van der Weide, J. 1993. A systems view of ICM. *Ocean and Coastal Management* 21: 129–148.
- 714 Vellinga, P., and R.J.T. Klein. 1993. Climate change, sea level rise and integrated coastal zone
715 management: An IPCC approach. *Ocean and Coastal Management* 21(1–3): 245–268.
- [A074] Wales Audit Office. 2009. *Report on coastal erosion and tidal flooding risks in Wales*. Wales Audit
717 Office.
- 718 Wetzel, F.T., W.D. Kissling, H. Beissmann, and D.J. Penn. 2012. Future climate change driven
719 sea-level rise: Secondary consequences from human displacement for island biodiversity.
720 *Global Change Biology* 18(9): 2707–2719.
- 721 WWF and IUCN. 1998. *Creating a sea change: The WWF/IUCN Marine Policy*. Available from:
722 [http://www.iucn.org/about/work/programmes/marine/marine_resources/?1605/](http://www.iucn.org/about/work/programmes/marine/marine_resources/?1605/Creating-a-Sea-Change-The-WWF-IUCN-Marine-Policy)
723 [Creating-a-Sea-Change-The-WWF-IUCN-Marine-Policy](http://www.iucn.org/about/work/programmes/marine/marine_resources/?1605/Creating-a-Sea-Change-The-WWF-IUCN-Marine-Policy).

724 **Rhoda Ballinger** is Senior Lecturer in the School of Earth and Ocean Sciences, Cardiff University.
725 She undertakes teaching in marine geography and environmental geoscience. Her research inter-
726 ests include integrated coastal management, coastal policy and coastal risk management. She has
727 undertaken a wide number of research projects both within the UK and Europe and published
728 many articles in this field. She also takes a practical interest in coastal and environmental manage-
729 ment, particularly through her involvement with the Severn Estuary Partnership and Flood Risk
730 Management Wales. Over the last decade, she has engaged in a quest for model institutional and
731 policy frameworks to deliver Integrated Coastal Management (ICM).

Author Queries

Chapter No.: 20 0002182093

Queries	Details Required	Author's Response
AU1	Deboubt (2010), House of Commons Select Committee on Agriculture (1998), Sorensen (1993), Thia-Eng (1993), Sorensen (2002), Mee (2000), MESSINA (2004) are not provided in the reference list. Please provide.	
AU2	The citation Bille (2009) has been changed to Bille (2007). Please check.	
AU3	Please update the reference Reis et al. (in press).	
AU4	Please provide location for Wales Audit Office (2009), Institution of Civil Engineers (2010).	

Uncorrected Proof